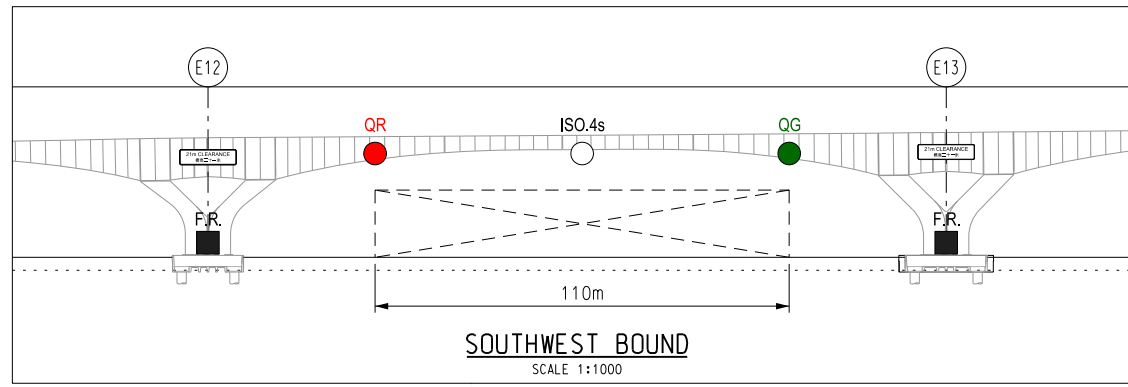
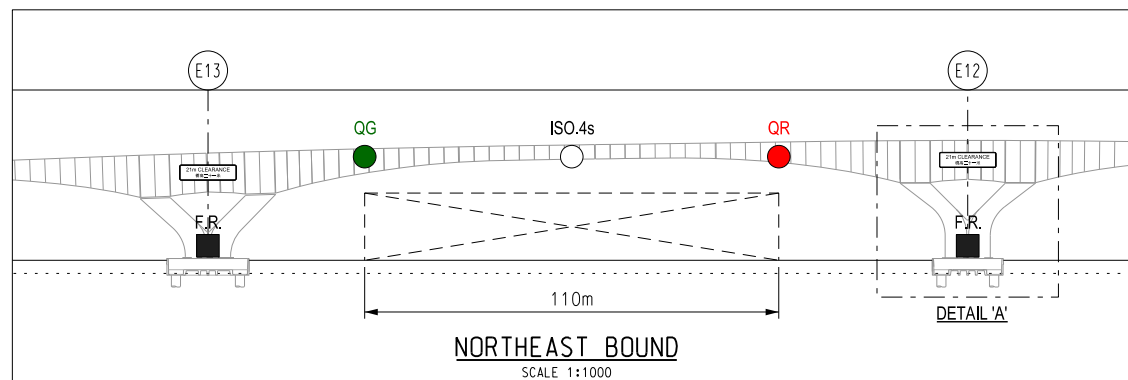
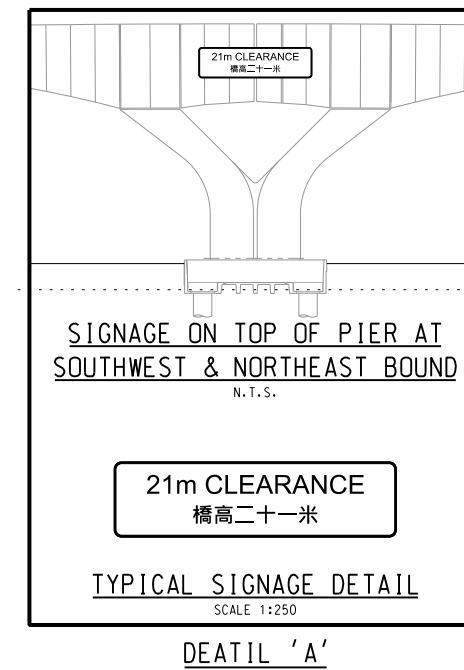
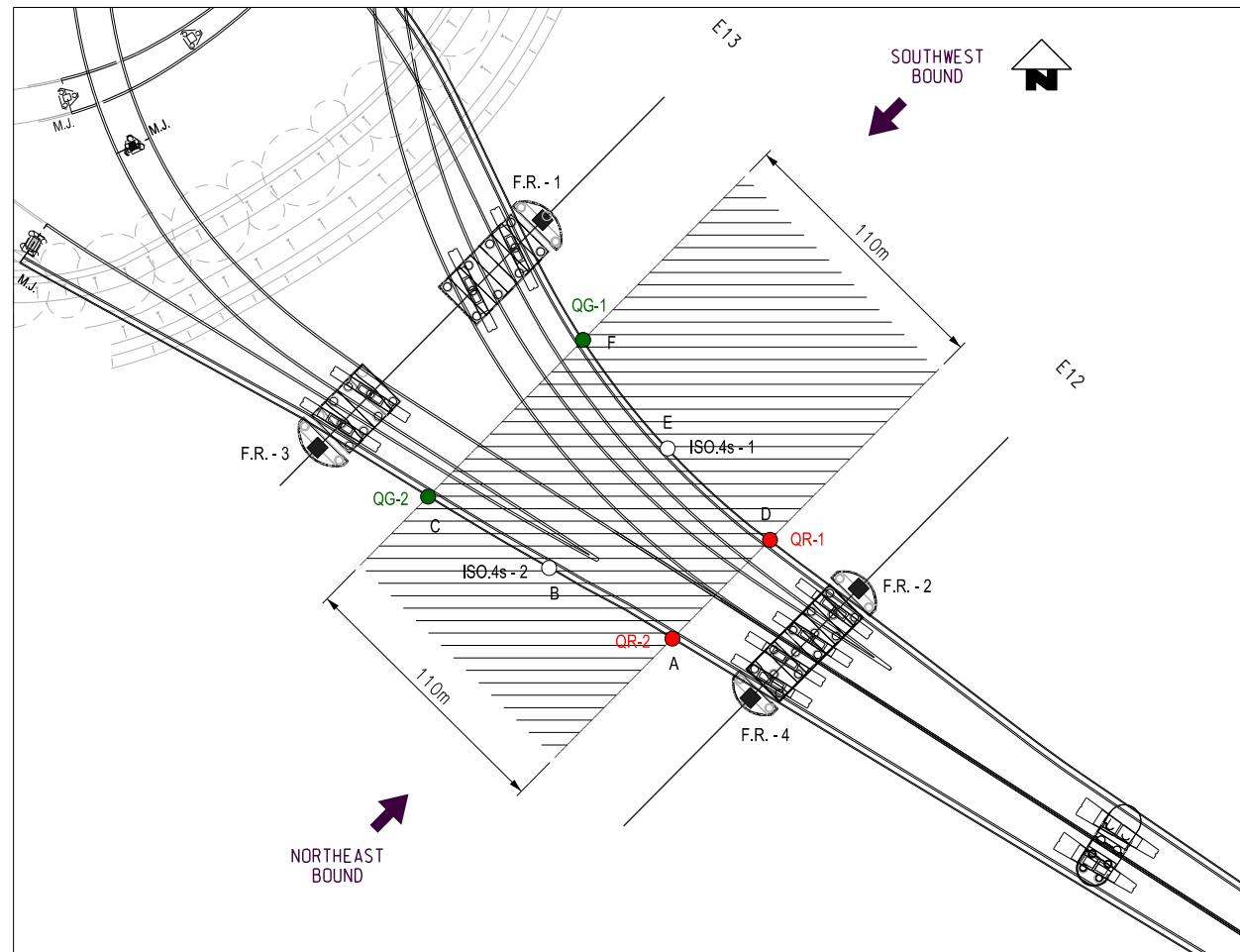


FIGURE 3



LEGEND :

- ISOPHASE LIGHT 4s
- CONTINUOUS QUICK FLASHING RED LIGHT (QR) AND CONTINUOUS QUICK FLASHING GREEN LIGHT (QG)
- QG CONTINUOUS QUICK FLASHING GREEN LIGHT (UPS POWER)
- QR CONTINUOUS QUICK FLASHING RED LIGHT (UPS POWER)
- ISO.4s ISOPHASE (DURATION OF LIGHT AND DARKNESS EQUAL) AT 4s REPEAT (UPS POWER)
- F.R. FIXED RED LIGHT (SOLAR POWER)
- A-F ALPHABETIC ORDER OF LIGHTS



Plot File by: RSTOC1 23-Feb-17
PATH K:\IT\DRAWINGS\DRAWING\DF0621\FIGURE 3 - (21-02-2017).xdgn

TITLE

THE LAYOUT OF NAVIGATION SPAN AT TM-CLKL AREA NO. 1

SCALE		AS SHOWN (A1)		ISSUED DATE		21-02-2017	
DRAWN		GC		PREPARED		RC	
DRAWING REFERENCE		NIL		APPROVED		RC	
REV.		DATE		DESCRIPTION		SKETCH NO.	
-		21/02/17		THE LAYOUT OF NAVIGATION SPAN AT TM-CLKL AREA NO. 1		DF0621	
				GC TC SYN		REV. -	
				DRAWN PRE. APP.			